Document d'accompagnement carte topographique – série bleue au 1 : 25 000 NEVERS

L'évolution de la population dans le SCoT du Grand Nevers.

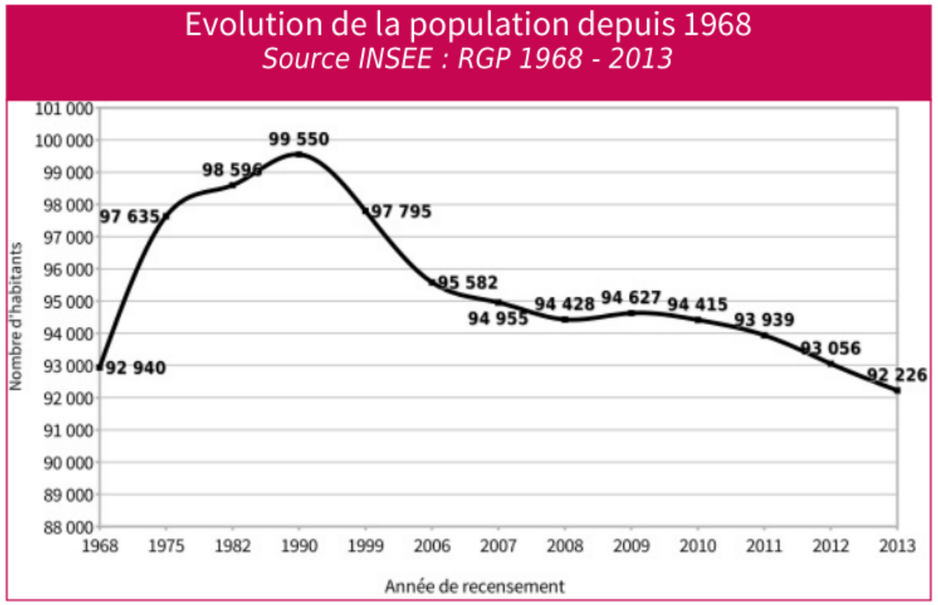

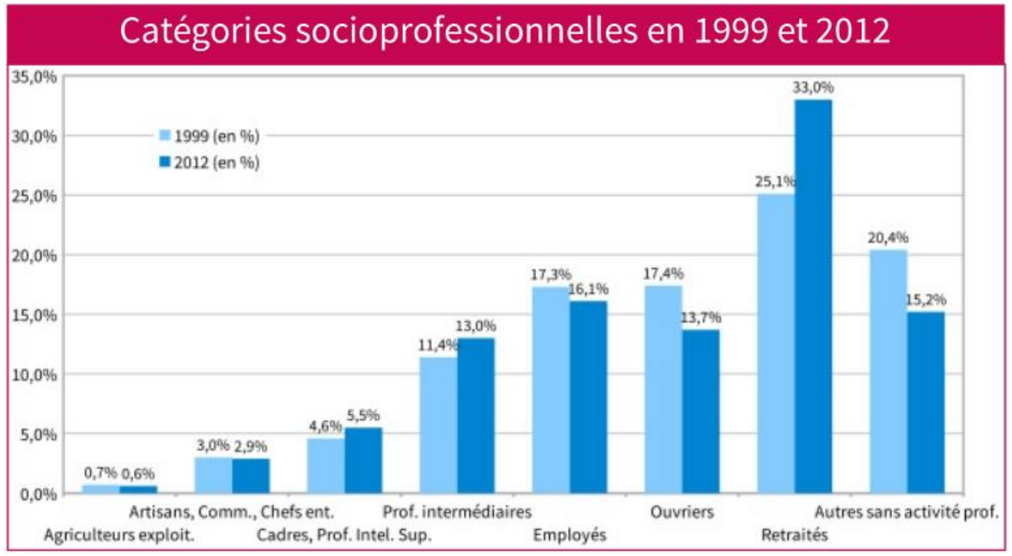

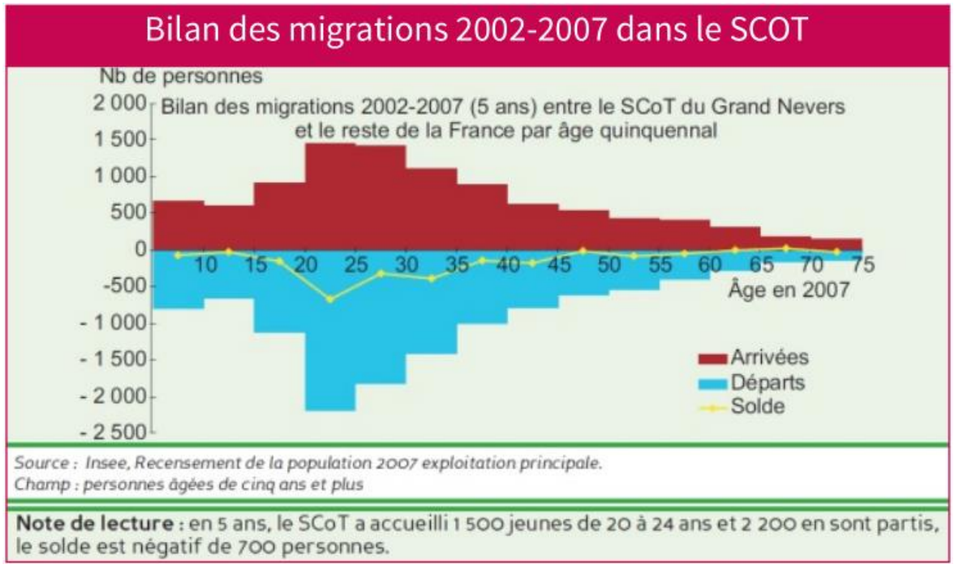

Source : Syndicat mixte du SCoT du Grand Nevers, résumé non technique du SCoT (http://www.scotgrandnevers.fr/chiffres)